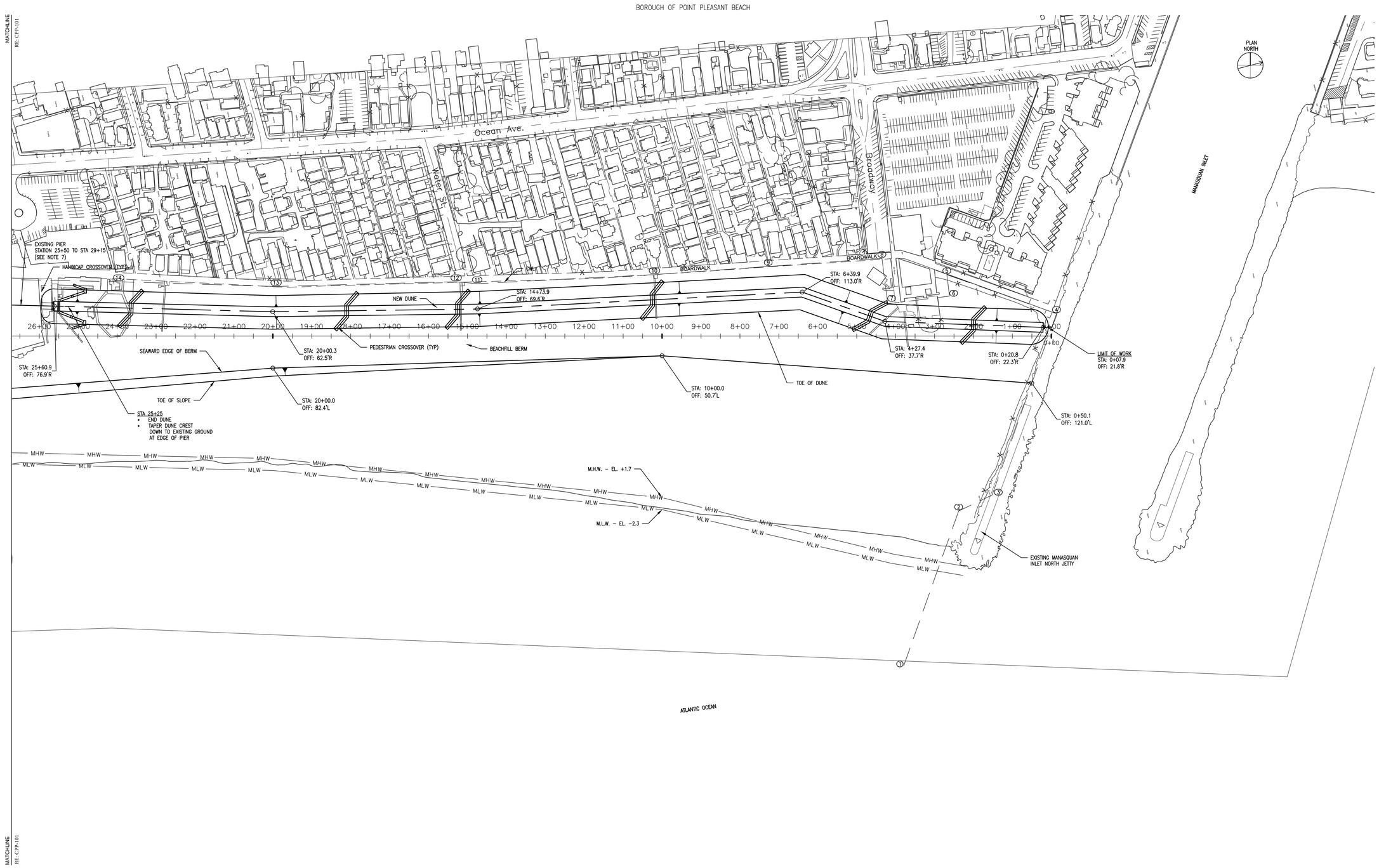

1 PLAN - STA. 0+00 TO STA. 26+71

SCALE: 1" = 100'

100 0 100 200

SCALE IN FEET

NOTES:

1. SEE SHEET C-001 FOR LEGEND AND GENERAL NOTES.
2. SEE SHEET C-102 FOR SURVEY AND CONSTRUCTION BASELINE GEOMETRY.
3. SEE SHEET C-103 FOR CONTRACTOR WORK LIMIT COORDINATES.
4. SEE SHEET CPP-200 FOR TYPICAL BEACHFILL SECTIONS, AND SHEETS CPP-300 TO CPP-301 FOR CROSS SECTIONS.
5. SEE SHEET C-400 FOR DUNE CROSSOVER LOCATIONS, AND SHEETS C-402 AND C-403 FOR DETAILS.
6. SEE SHEETS C-500 THROUGH C-502 FOR BORROW AREAS.
7. BEACHFILL SHALL NOT BE PLACED UNDER EXISTING PIER.

DRAFT

US Army Corps of Engineers
Philadelphia District

MARK	ACTION	DATE	BY	DESCRIPTION

U.S. ARMY CORPS OF ENGINEERS
PHILADELPHIA DISTRICT
PHILADELPHIA, PA 19107-3390
www.nap.usace.army.mil

DWN BY: ADD
CKD BY: DAB
DESIGNED BY: DCL
REVIEWED BY: TB
ISSUE/RELEASE DATE: 30% 04 OCT 13
PROJ. NUMBER:
SOLICITATION NUMBER: W912BU-14-B-XXXX
CONTRACT NUMBER:
DWG. SIZE: 30"X42" (ANSI E)
FILE NAME: CPP100.dwg
DWG. SCALE: 1" = 100'

MANASQUAN INLET TO BARNEGAT INLET
OCEAN COUNTY, NEW JERSEY
INITIAL CONSTRUCTION BEACHFILL
NEW JERSEY SHORE PROTECTION
PLAN - STA. 0+00 TO STA. 26+71

SHEET NUMBER
CPP-100

BOROUGH OF POINT PLEASANT BEACH

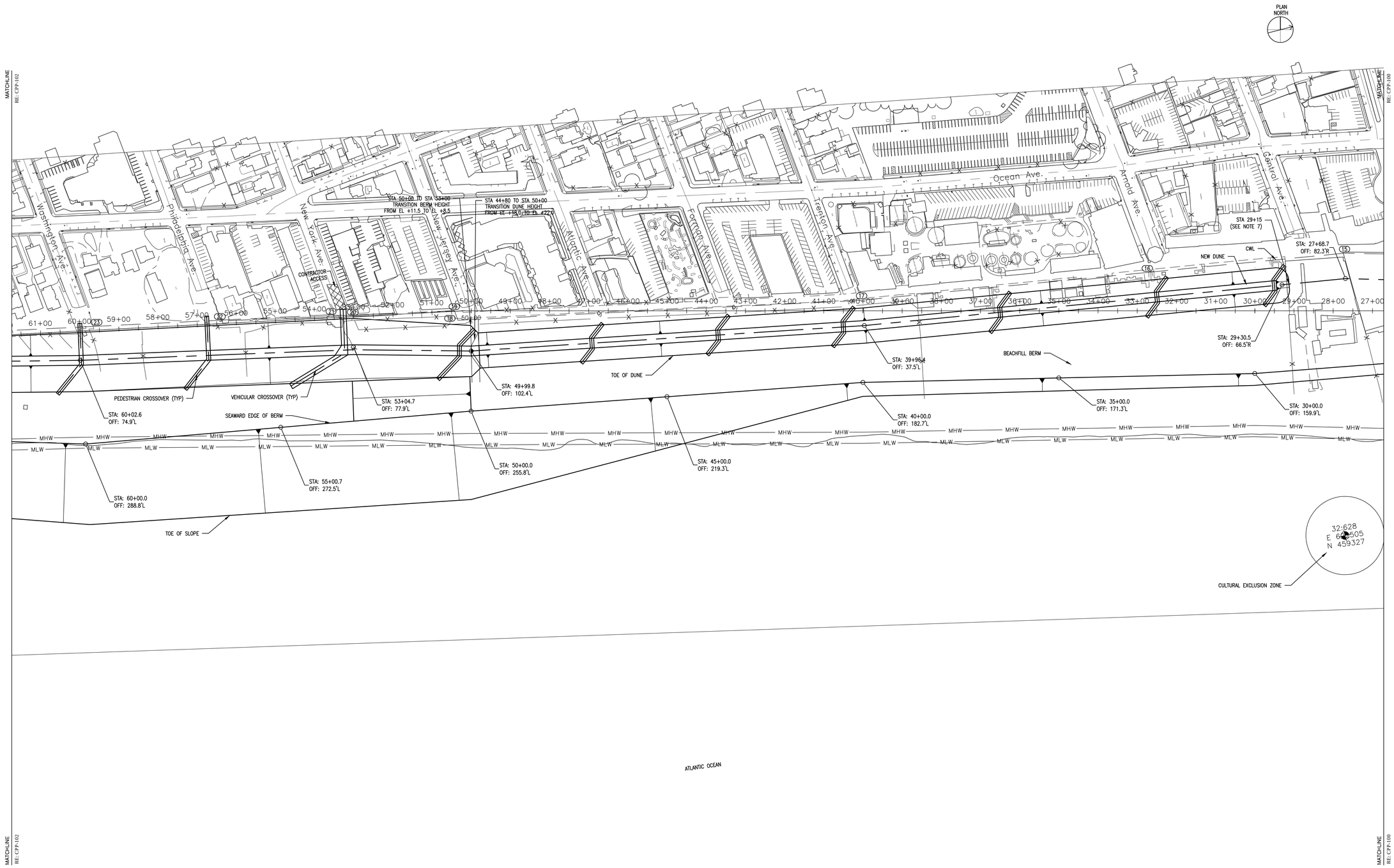

1 PLAN - STA. 26+71 TO STA. 61+74

SCALE: 1"=100'

100 0 100 200

SCALE IN FEET

NOTES:

1. SEE SHEET C-001 FOR LEGEND AND GENERAL NOTES.
2. SEE SHEET C-102 FOR SURVEY AND CONSTRUCTION BASELINE GEOMETRY.
3. SEE SHEET C-103 FOR CONTRACTOR WORK LIMIT COORDINATES.
4. SEE SHEET CPP-200 FOR TYPICAL BEACHFILL SECTIONS, AND SHEETS CPP-300 TO CPP-301 FOR CROSS SECTIONS.
5. SEE SHEET C-400 FOR DUNE CROSSOVER LOCATIONS, AND SHEETS C-402 AND C-403 FOR DETAILS.
6. SEE SHEETS C-500 THROUGH C-502 FOR BORROW AREAS.
7. BEACHFILL SHALL NOT BE PLACED UNDER THE EXISTING PIER.

DRAFT

US Army Corps of Engineers Philadelphia District

MARK	ACTION	DESCRIPTION	DATE	BY
-	-	-	-	-

U.S. ARMY CORPS OF ENGINEERS
PHILADELPHIA DISTRICT
PHILADELPHIA, PA 19107-3390
www.nap.usace.army.mil

DWN BY: ADD
CKD BY: DAN
DESIGNED BY: DCL
REVIEWED BY: TEH
ISSUE/RELEASE DATE: 30% 04 OCT 13
PROJ. NUMBER: -
SOLICITATION NUMBER: W912BU-14-B-XXXX
CONTRACT NUMBER: -
DWG SCALE: 1"=100'
DWG. SIZE: 30"x42" ANSI E
FILE NAME: CPP-101.dwg

MANASQUAN INLET TO BARNEGAT INLET
OCEAN COUNTY, NEW JERSEY
INITIAL CONSTRUCTION BEACHFILL
NEW JERSEY SHORE PROTECTION
PLAN - STA. 26+71 TO STA. 61+74

SHEET NUMBER
CPP-101

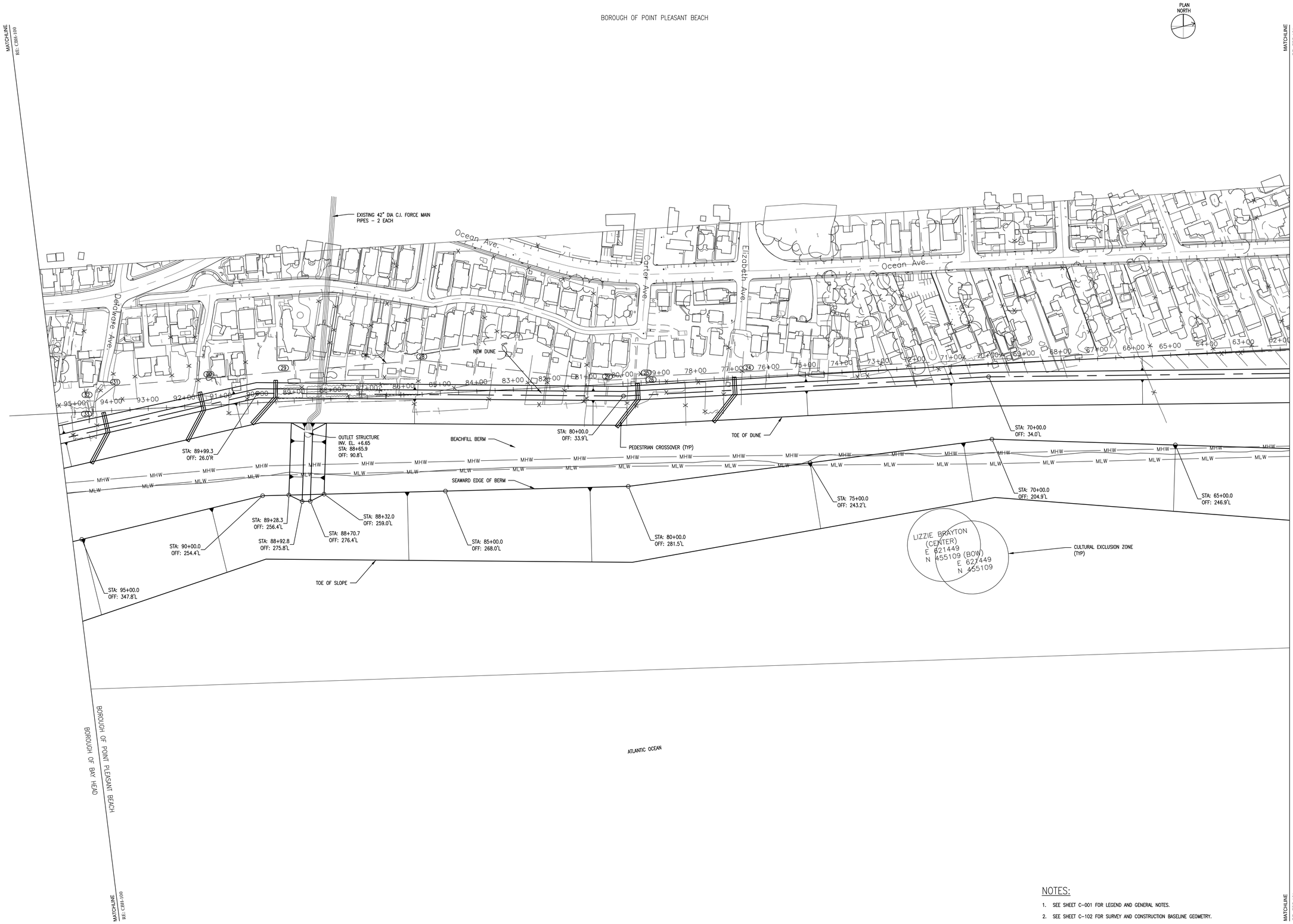

1 PLAN - STA. 61+74 TO STA. 95+50

SCALE: 1" = 100'

100 0 100 200

SCALE IN FEET

NOTES:

1. SEE SHEET C-001 FOR LEGEND AND GENERAL NOTES.
2. SEE SHEET C-102 FOR SURVEY AND CONSTRUCTION BASELINE GEOMETRY.
3. SEE SHEET C-103 FOR CONTRACTOR WORK LIMIT COORDINATES.
4. SEE SHEET CPP-200 FOR TYPICAL BEACHFILL SECTIONS, AND SHEETS CPP-300 TO CPP-301 FOR CROSS SECTIONS.
5. SEE SHEET C-400 FOR DUNE CROSSOVER LOCATIONS, AND SHEETS C-402 AND C-403 FOR DETAILS.
6. SEE SHEETS C-500 THROUGH C-502 FOR BORROW AREAS.

DRAFT

US Army Corps of Engineers Philadelphia District

MARK	ACTION	DATE	BY	DESCRIPTION
-	-	-	-	-
-	-	-	-	-
-	-	-	-	-
-	-	-	-	-
-	-	-	-	-
-	-	-	-	-
-	-	-	-	-
-	-	-	-	-
-	-	-	-	-
-	-	-	-	-
-	-	-	-	-
-	-	-	-	-

U.S. ARMY CORPS OF ENGINEERS
PHILADELPHIA DISTRICT
PHILADELPHIA, PA 19107-3390
www.nap.usace.army.mil

DWN BY: -	DESIGNED BY: -	ISSUE/RELEASE DATE: 90% 04 OCT 13	
CKD BY: -	REVIEWED BY: -	PROJ. NUMBER: -	
		SOLICITATION NUMBER: W912BU-14-B-XXXX	
DWG SCALE: -		CONTRACT NUMBER: -	
DWG. SIZE: 30"x42" ANSI D	FILE NAME: CPP-102.dwg		

MANASQUAN INLET TO BARNEGAT INLET
OCEAN COUNTY, NEW JERSEY
INITIAL CONSTRUCTION BEACHFILL
NEW JERSEY SHORE PROTECTION
PLAN - STA. 61+74 TO STA. 95+50
-

SHEET NUMBER
CPP-102

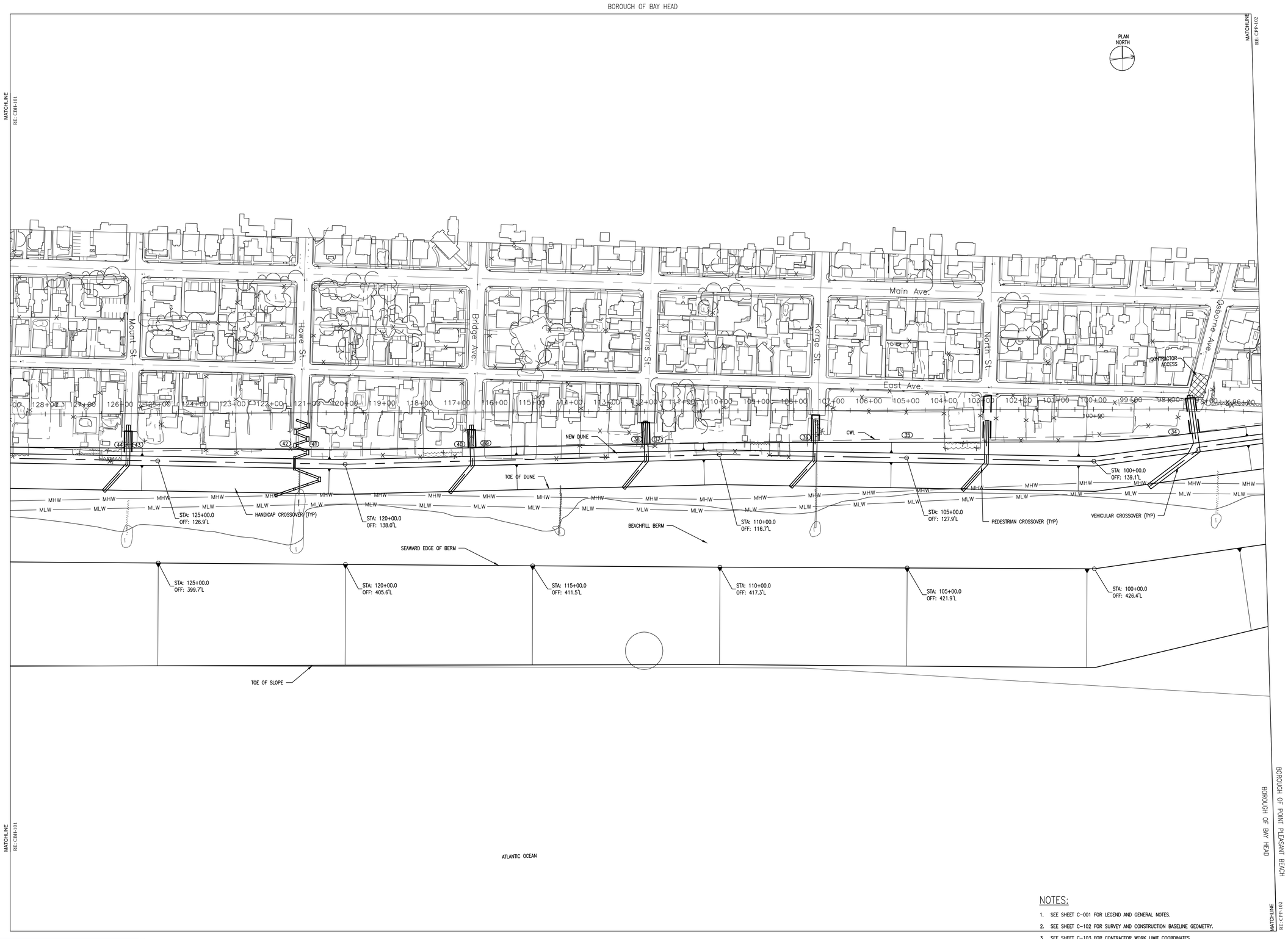

1 PLAN - STA. 95+50 TO STA. 128+94
SCALE: 1" = 100'

100 0 100 200
SCALE IN FEET

NOTES:

1. SEE SHEET C-001 FOR LEGEND AND GENERAL NOTES.
2. SEE SHEET C-102 FOR SURVEY AND CONSTRUCTION BASELINE GEOMETRY.
3. SEE SHEET C-103 FOR CONTRACTOR WORK LIMIT COORDINATES.
4. SEE SHEET CBH-200 FOR TYPICAL BEACHFILL SECTIONS, AND SHEETS CBH-300 TO CBH-301 FOR CROSS SECTIONS.
5. SEE SHEET C-400 FOR DUNE CROSSOVER LOCATIONS, AND SHEETS C-402 AND C-403 FOR DETAILS.
6. SEE SHEETS C-500 THROUGH C-502 FOR BORROW AREAS.

DRAFT

US Army Corps of Engineers
Philadelphia District

MARK	ACTION	DATE	BY
-	-	-	-

MARK	ACTION	DATE	BY
-	-	-	-

MARK	ACTION	DESCRIPTION	DATE	BY
-	-	-	-	-

DWN BY: ADD
CKD BY: DAN
DESIGNED BY: DCL
REVIEWED BY: TEH
ISSUE/RELEASE DATE: 9/9/04 OCT 13
PROJ. NUMBER: -
SOLICITATION NUMBER: W912BJ-14-B-XXXX
CONTRACT NUMBER: -
DWG SCALE: 1"=100'
DWG. SIZE: 30"X42" Arch E
FILE NAME: CBH-100.dwg

U.S. ARMY CORPS OF ENGINEERS
PHILADELPHIA DISTRICT
PHILADELPHIA, PA 19107-3390
www.nap.usace.army.mil

MANASQUAN INLET TO BARNEGAT INLET
OCEAN COUNTY, NEW JERSEY
INITIAL CONSTRUCTION BEACHFILL
NEW JERSEY SHORE PROTECTION
PLAN - STA. 95+50 TO STA. 128+94

SHEET NUMBER
CBH-100

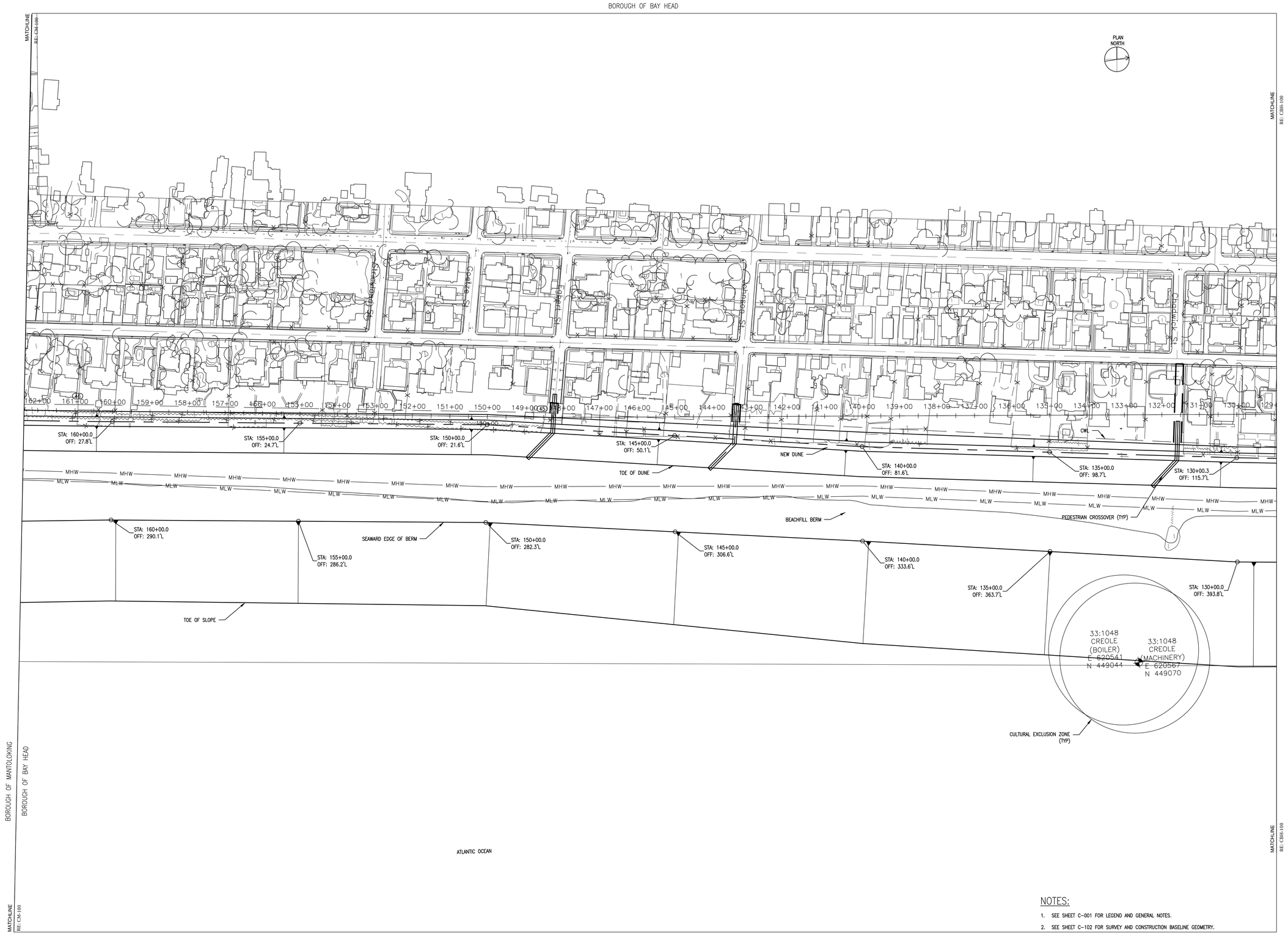

NOTES:

1. SEE SHEET C-001 FOR LEGEND AND GENERAL NOTES.
2. SEE SHEET C-102 FOR SURVEY AND CONSTRUCTION BASELINE GEOMETRY.
3. SEE SHEET C-103 FOR CONTRACTOR WORK LIMIT COORDINATES.
4. SEE SHEET CBH-200 FOR TYPICAL BEACHFILL SECTIONS, AND SHEETS CBH-300 TO CBH-301 FOR CROSS SECTIONS.
5. SEE SHEET C-400 FOR DUNE CROSSOVER LOCATIONS, AND SHEETS C-402 AND C-403 FOR DETAILS.
6. SEE SHEETS C-500 THROUGH C-502 FOR BORROW AREAS.

1 PLAN - STA. 128+94 TO STA. 162+36

SCALE: 1" = 100'

100 0 100 200

SCALE IN FEET

DRAFT

US Army Corps of Engineers
Philadelphia District

MARK	ACTION	DATE	BY	DESCRIPTION
-	-	-	-	-
-	-	-	-	-
-	-	-	-	-
-	-	-	-	-
-	-	-	-	-
-	-	-	-	-
-	-	-	-	-
-	-	-	-	-
-	-	-	-	-
-	-	-	-	-

U.S. ARMY CORPS OF ENGINEERS
PHILADELPHIA DISTRICT
PHILADELPHIA, PA 19107-3390
www.nap.usace.army.mil

DWN BY: -	DESIGNED BY: -	ISSUE/RELEASE DATE: 30\5.04 OCT 13	
CKD BY: -	REVIEWED BY: -	PROJ. NUMBER: -	
		SOLICITATION NUMBER: W912BU-14-B-XXXX	
DWG SCALE: -		CONTRACT NUMBER: -	
DWG. SIZE: 30"x42" ANSI D		FILE NAME: CBH-101.dwg	

MANASQUAN INLET TO BARNEGAT INLET
OCEAN COUNTY, NEW JERSEY
INITIAL CONSTRUCTION BEACHFILL
NEW JERSEY SHORE PROTECTION
PLAN - STA. 128+94 TO STA. 162+36

SHEET NUMBER
CBH-101

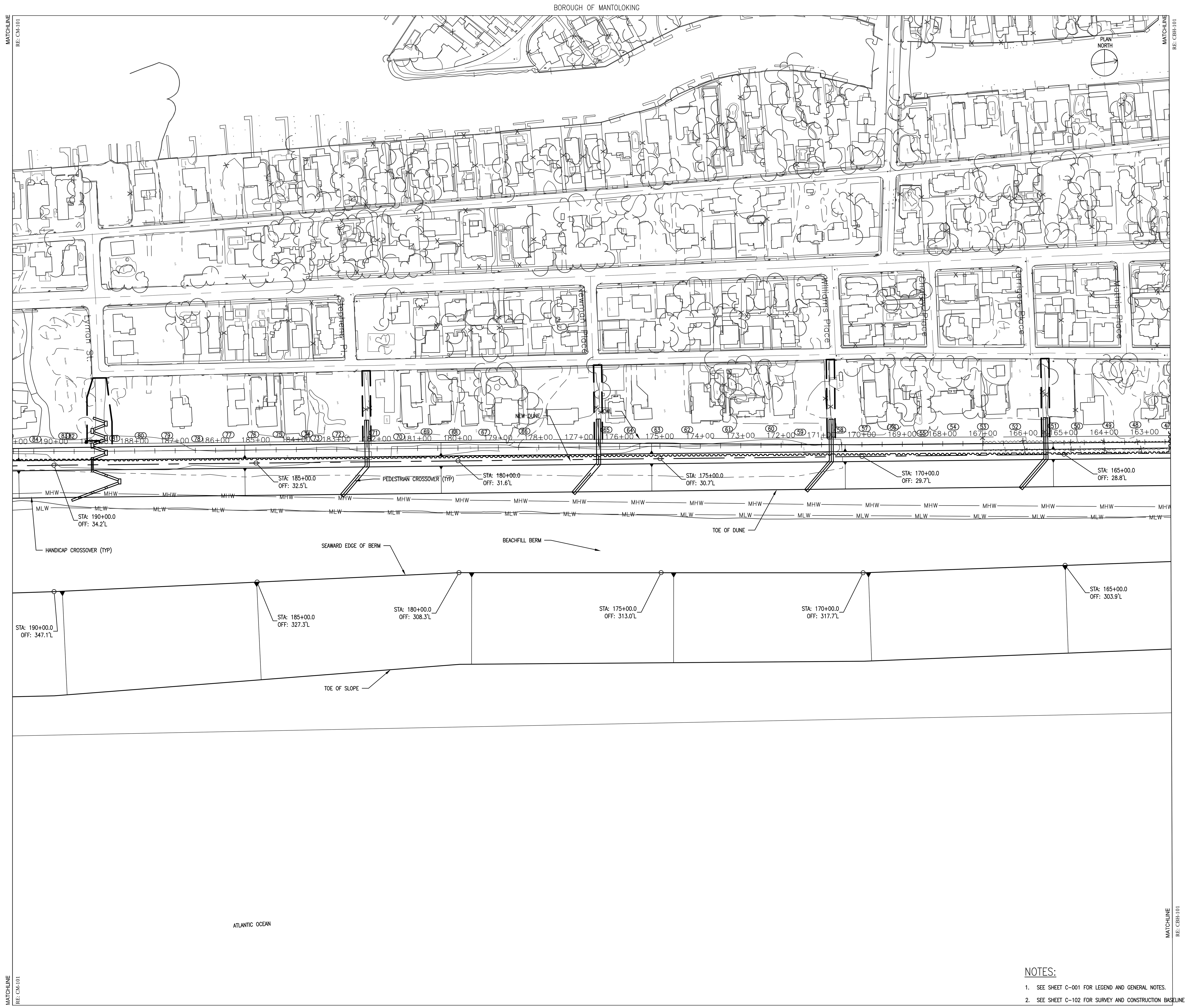

1 PLAN - STATION 095+50 TO STATION 128+94

SCALE: 1" = 100'

100 0 100 200

SCALE IN FEET

NOTES:

1. SEE SHEET C-001 FOR LEGEND AND GENERAL NOTES.
2. SEE SHEET C-102 FOR SURVEY AND CONSTRUCTION BASELINE GEOMETRY.
3. SEE SHEET C-103 FOR CONTRACTOR WORK LIMIT COORDINATES.
4. SEE SHEET CM-200 FOR TYPICAL BEACHFILL SECTIONS, AND SHEETS CM-300 TO CM-301 FOR CROSS SECTIONS.
5. SEE SHEET C-400 FOR DUNE CROSSOVER LOCATIONS, AND SHEETS C-402 AND C-403 FOR DETAILS.
6. SEE SHEETS C-500 THROUGH C-502 FOR BORROW AREAS.

DRAFT

US Army Corps of Engineers®
Philadelphia District

MARK	ACTION	DATE	BY

MARK	ACTION	DESCRIPTION	DATE	BY

U.S. ARMY CORPS OF ENGINEERS
PHILADELPHIA DISTRICT
PHILADELPHIA, PA 19107-3390
www.nap.usace.army.mil

DWN BY: ADD	DESIGNED BY: DCL	ISSUE/RELEASE DATE: 90% 04 OCT 13
CKD BY: DAN	REVIEWED BY: TEH	PROJ. NUMBER: -
		SOLICITATION NUMBER: W912BU-14-B-XXXX
DWG SCALE: 1"=100'		CONTRACT NUMBER: -
DWG. SIZE: 30"x42" Arch E1	FILE NAME: CM-100.dwg	

MANASQUAN INLET TO BARNEGAT INLET
OCEAN COUNTY, NEW JERSEY

INITIAL CONSTRUCTION BEACHFILL
NEW JERSEY SHORE PROTECTION

PLAN - STA. 162+36 TO STA. 191+03

-

SHEET NUMBER
CM-100

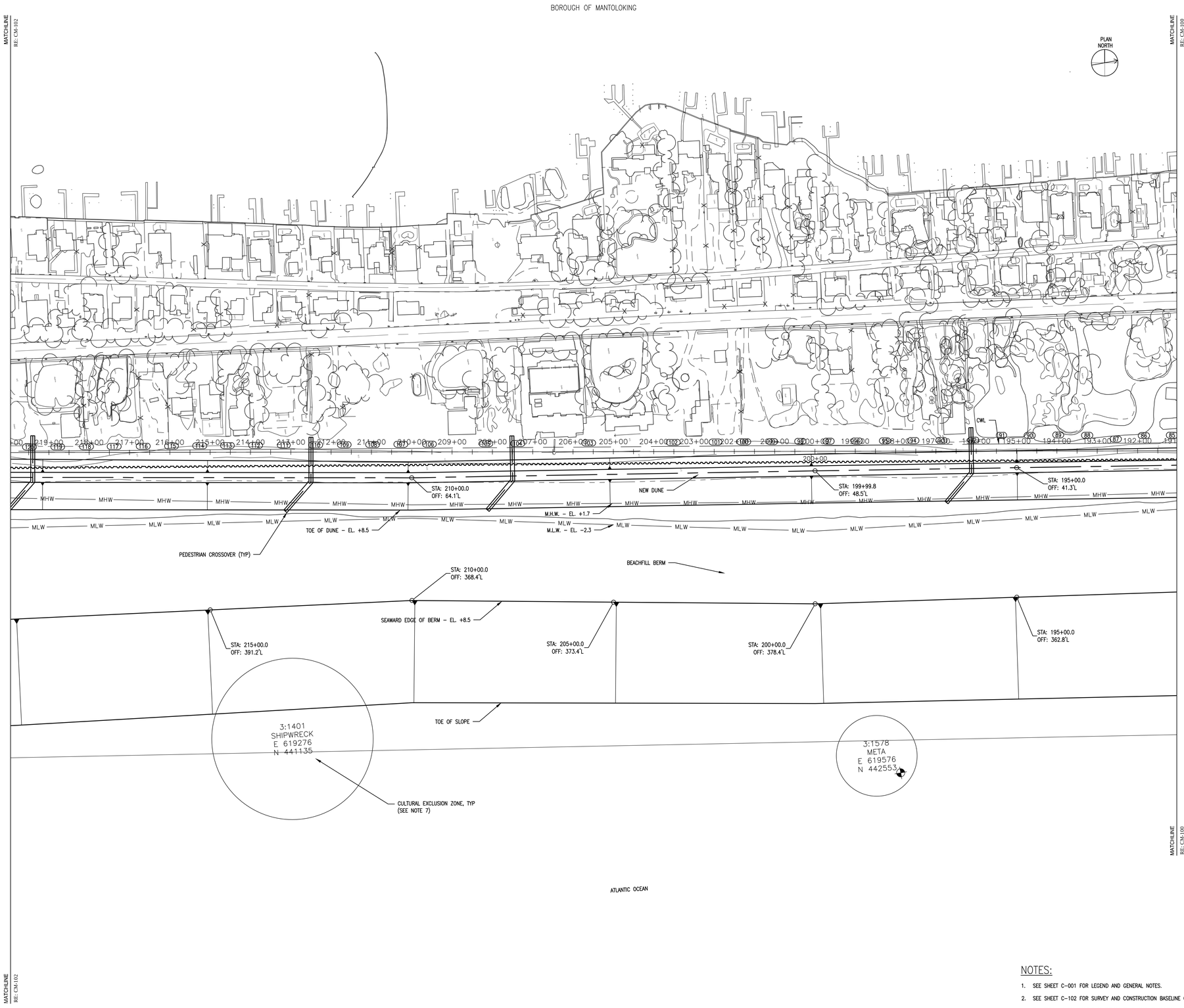

1 PLAN - STATION 191+03 TO STATION 219+95
SCALE: 1"=100'

100 0 100 200
SCALE IN FEET

NOTES:

1. SEE SHEET C-001 FOR LEGEND AND GENERAL NOTES.
2. SEE SHEET C-102 FOR SURVEY AND CONSTRUCTION BASELINE GEOMETRY.
3. SEE SHEET C-103 FOR CONTRACTOR WORK LIMIT COORDINATES.
4. SEE SHEET CM-200 FOR TYPICAL BEACHFILL SECTIONS, AND SHEETS CM-300 TO CM-301 FOR CROSS SECTIONS.
5. SEE SHEET C-400 FOR DUNE CROSSOVER LOCATIONS, AND SHEETS C-402 AND C-403 FOR DETAILS.
6. SEE SHEETS C-500 THROUGH C-502 FOR BORROW AREAS.
7. ONLY PLACEMENT OF BEACHFILL IS PERMITTED WITHIN THE CULTURAL EXCLUSION ZONE.

DRAFT

US Army Corps of Engineers
Philadelphia District

MARK	ACTION	DESCRIPTION	DATE	BY
-	-	-	-	-

MARK	ACTION	DESCRIPTION	DATE	BY
-	-	-	-	-

U.S. ARMY CORPS OF ENGINEERS
PHILADELPHIA DISTRICT
PHILADELPHIA, PA 19107-3390
www.nap.usace.army.mil

DWN BY: ADD
CKD BY: DAN
DESIGNED BY: DCL
REVIEWED BY: TEH
ISSUE/RELEASE DATE: 9/16/04 OCT 13
PROJ. NUMBER: -
SOLICITATION NUMBER: W912BU-14-B-XXXX
CONTRACT NUMBER: -
DWG SCALE: 1"=100'
DWG. SIZE: 30"X42" Arch E
FILE NAME: CM-101.dwg

MANASQUAN INLET TO BARNEGAT INLET
OCEAN COUNTY, NEW JERSEY
INITIAL CONSTRUCTION BEACHFILL
NEW JERSEY SHORE PROTECTION
PLAN - STA. 191+03 TO STA. 219+95

SHEET NUMBER
CM-101

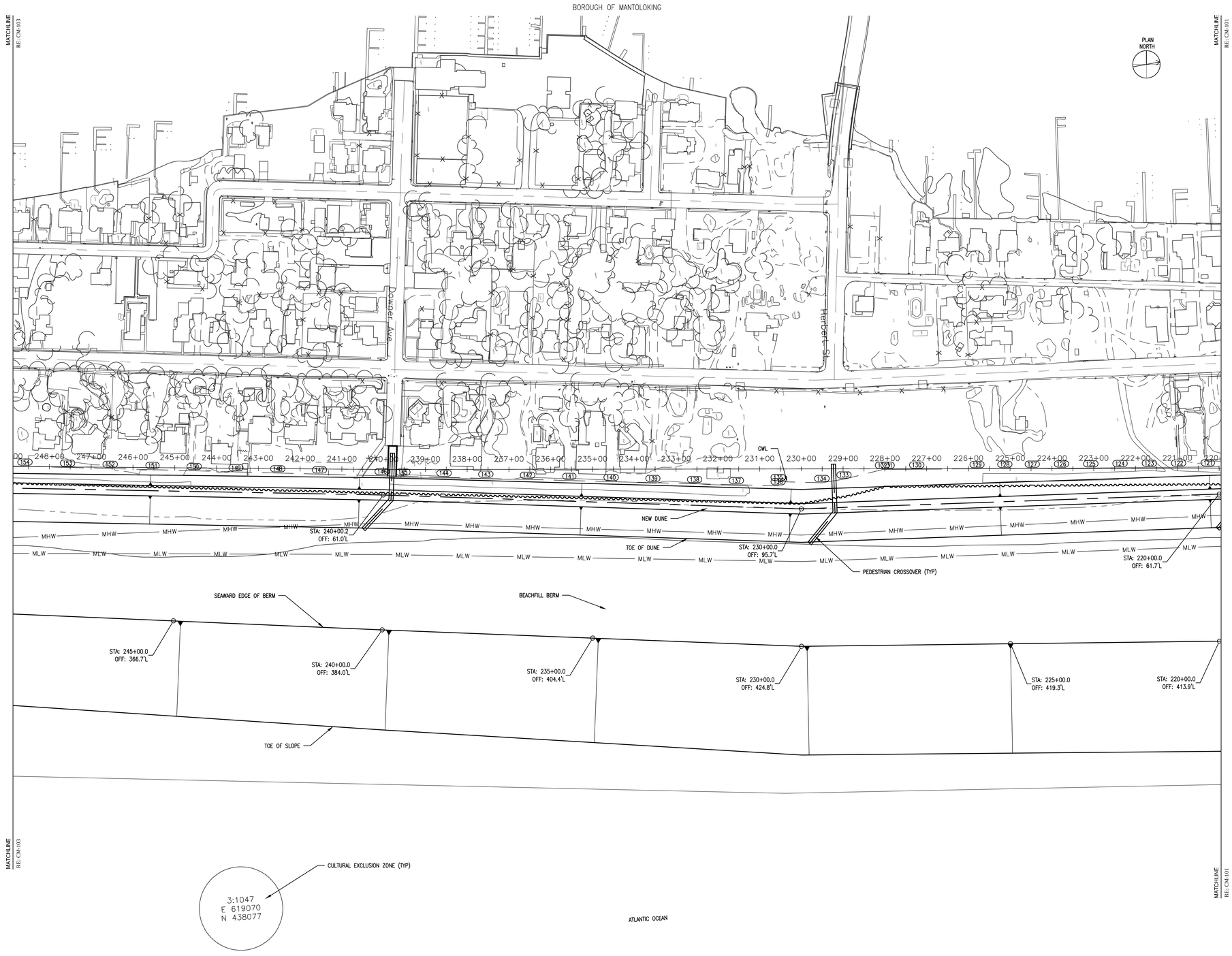

1 PLAN - STA. 219+95 TO STA. 249+87
SCALE: 1"=100'

100 0 100 200
SCALE IN FEET

NOTES:

1. SEE SHEET C-001 FOR LEGEND AND GENERAL NOTES.
2. SEE SHEET C-102 FOR SURVEY AND CONSTRUCTION BASELINE GEOMETRY.
3. SEE SHEET C-103 FOR CONTRACTOR WORK LIMIT COORDINATES.
4. SEE SHEET CM-200 FOR TYPICAL BEACHFILL SECTIONS, AND SHEETS CM-300 TO CM-301 FOR CROSS SECTIONS.
5. SEE SHEET C-400 FOR DUNE CROSSOVER LOCATIONS, AND SHEETS C-402 AND C-403 FOR DETAILS.
6. SEE SHEETS C-500 THROUGH C-502 FOR BORROW AREAS.

DRAFT

US Army Corps of Engineers Philadelphia District

MARK	ACTION	DESCRIPTION	DATE	BY
-	-	-	-	-

MARK	ACTION	DESCRIPTION	DATE	BY
-	-	-	-	-

U.S. ARMY CORPS OF ENGINEERS
PHILADELPHIA DISTRICT
PHILADELPHIA, PA 19107-3390
www.nap.usace.army.mil

DWN BY: ADD	DESIGNED BY: DCL
CKD BY: DAN	REVIEWED BY: TEH
DWG SCALE: 1"=100'	ISSUE/RELEASE DATE: 9/9/14 OCT 13
DWG. SIZE: 30"x42" Arch E	PROJ. NUMBER: -
FILE NAME: CM-102 PLAN.dwg	SOLICITATION NUMBER: W912BU-14-B-XXXX
	CONTRACT NUMBER: -

MANASQUAN INLET TO BARNEGAT INLET
OCEAN COUNTY, NEW JERSEY
INITIAL CONSTRUCTION BEACHFILL
NEW JERSEY SHORE PROTECTION
PLAN - STA. 219+95 TO STA. 249+87

SHEET NUMBER
CM-102

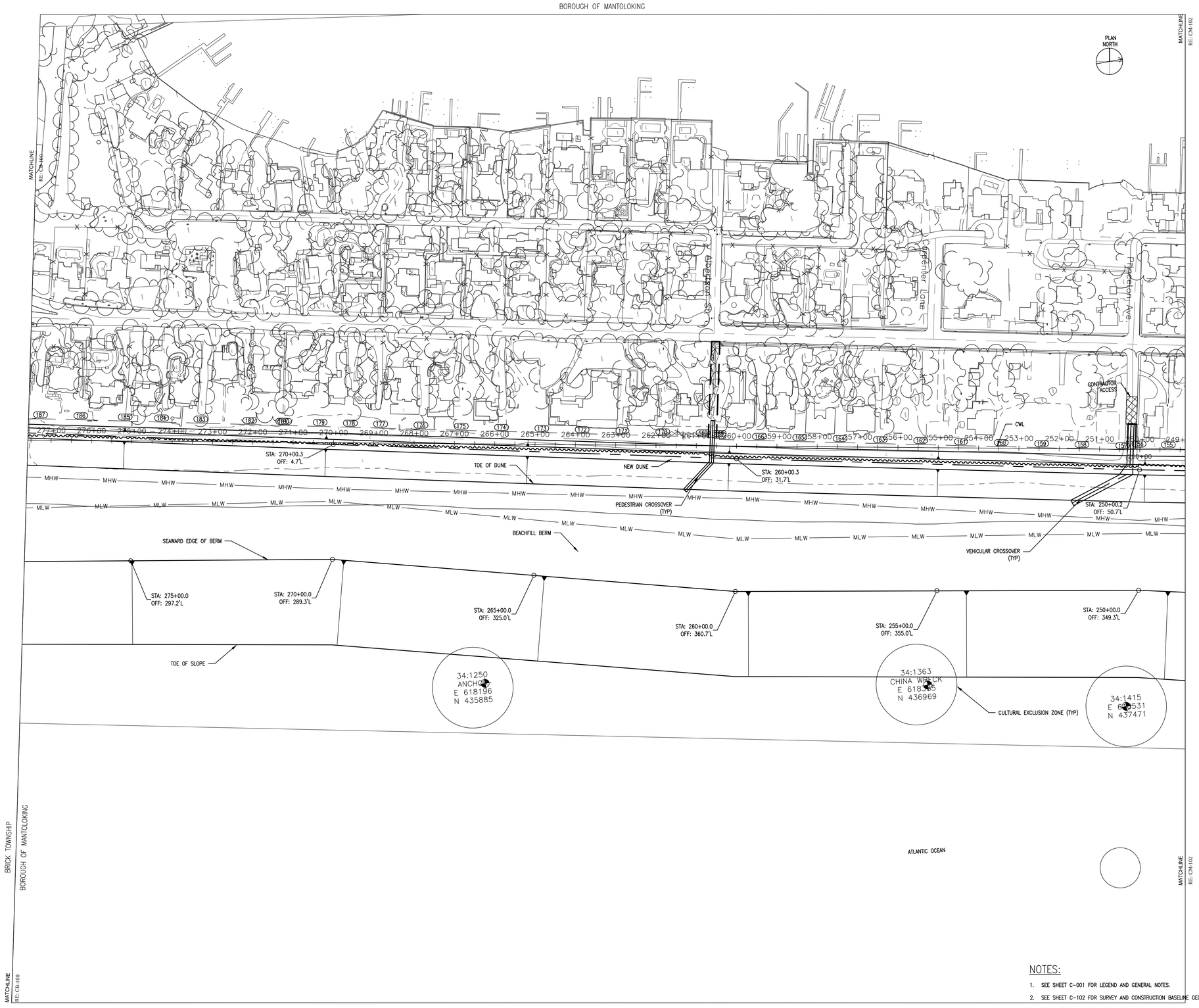

1 PLAN - STATION 095+50 TO STATION 128+94
SCALE: 1"=100'

100 0 100 200
SCALE IN FEET

NOTES:

1. SEE SHEET C-001 FOR LEGEND AND GENERAL NOTES.
2. SEE SHEET C-102 FOR SURVEY AND CONSTRUCTION BASELINE GEOMETRY.
3. SEE SHEET C-103 FOR CONTRACTOR WORK LIMIT COORDINATES.
4. SEE SHEET CM-200 FOR TYPICAL BEACHFILL SECTIONS, AND SHEETS CM-300 TO CM-301 FOR CROSS SECTIONS.
5. SEE SHEET C-400 FOR DUNE CROSSOVER LOCATIONS, AND SHEETS C-402 AND C-403 FOR DETAILS.
6. SEE SHEETS C-500 THROUGH C-502 FOR BORROW AREAS.

DRAFT

US Army Corps of Engineers Philadelphia District

MARK	ACTION	DESCRIPTION	DATE	BY
-	-	-	-	-

MARK	ACTION	DESCRIPTION	DATE	BY
-	-	-	-	-

U.S. ARMY CORPS OF ENGINEERS
PHILADELPHIA DISTRICT
PHILADELPHIA, PA 19107-3390
www.nap.usace.army.mil

DWN BY: - | DESIGNED BY: - | ISSUE/RELEASE DATE: 9/16/04 OCT 13
CKD BY: - | REVIEWED BY: - | PROJ. NUMBER: -
DWG SCALE: - | SOLICITATION NUMBER: W912BU-14-B-XXXX
DWG. SIZE: 30"x42" Arch E | FILE NAME: CM-103.dwg | CONTRACT NUMBER: -

MANASQUAN INLET TO BARNEGAT INLET
OCEAN COUNTY, NEW JERSEY
INITIAL CONSTRUCTION BEACHFILL
NEW JERSEY SHORE PROTECTION
PLAN - STA. 249+87 TO STA. 277+58

SHEET NUMBER
CM-103

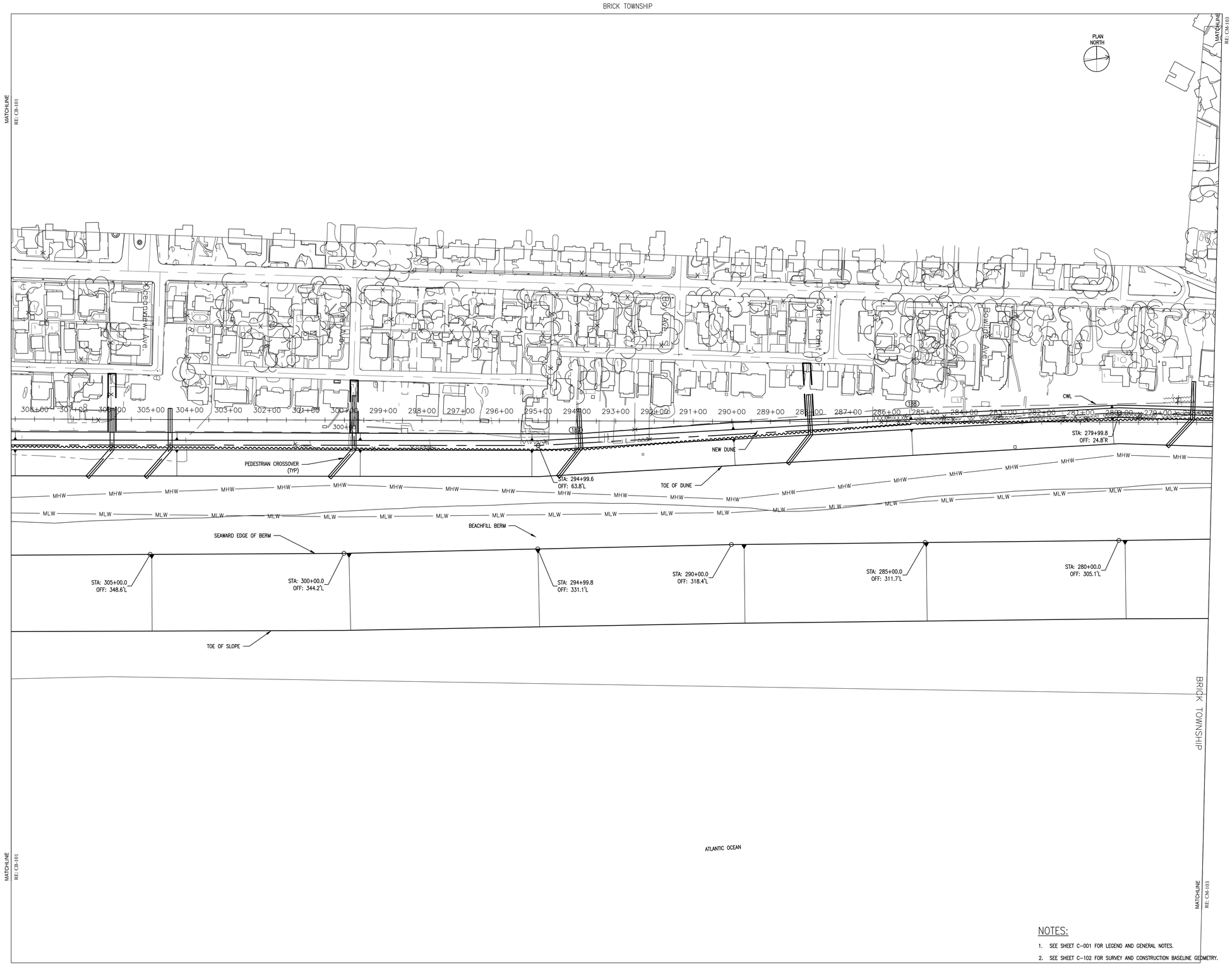

1 PLAN - STA. 277+58 TO STA. 308+60
SCALE: 1" = 100'

100 0 100 200
SCALE IN FEET

NOTES:

1. SEE SHEET C-001 FOR LEGEND AND GENERAL NOTES.
2. SEE SHEET C-102 FOR SURVEY AND CONSTRUCTION BASELINE GEOMETRY.
3. SEE SHEET C-103 FOR CONTRACTOR WORK LIMIT COORDINATES.
4. SEE SHEET CB-200 FOR TYPICAL BEACHFILL SECTIONS, AND SHEETS CB-300 TO CB-301 FOR CROSS SECTIONS.
5. SEE SHEET C-400 FOR DUNE CROSSOVER LOCATIONS, AND SHEETS C-402 AND C-403 FOR DETAILS.
6. SEE SHEETS C-500 THROUGH C-502 FOR BORROW AREAS.

DRAFT

US Army Corps of Engineers
Philadelphia District

MARK	ACTION	DESCRIPTION	DATE	BY
-	-	-	-	-

U.S. ARMY CORPS OF ENGINEERS
PHILADELPHIA DISTRICT
PHILADELPHIA, PA 19107-3390
www.nap.usace.army.mil

DWN BY: ADD	DESIGNED BY: DCL
CKD BY: DAN	REVIEWED BY: TEH
DWG SCALE: 1"=100'	
DWG. SIZE: 30"x42" Arch E	FILE NAME: CB-100.dwg
ISSUE/RELEASE DATE: 9/06/04 OCT 13	
PROJ. NUMBER: -	
SOLICITATION NUMBER: W912BU-14-B-XXXX	
CONTRACT NUMBER: -	

MANASQUAN INLET TO BARNEGAT INLET
OCEAN COUNTY, NEW JERSEY
INITIAL CONSTRUCTION BEACHFILL
NEW JERSEY SHORE PROTECTION
PLAN - STA. 277+58 TO STA. 308+60
-

SHEET NUMBER
CB-100

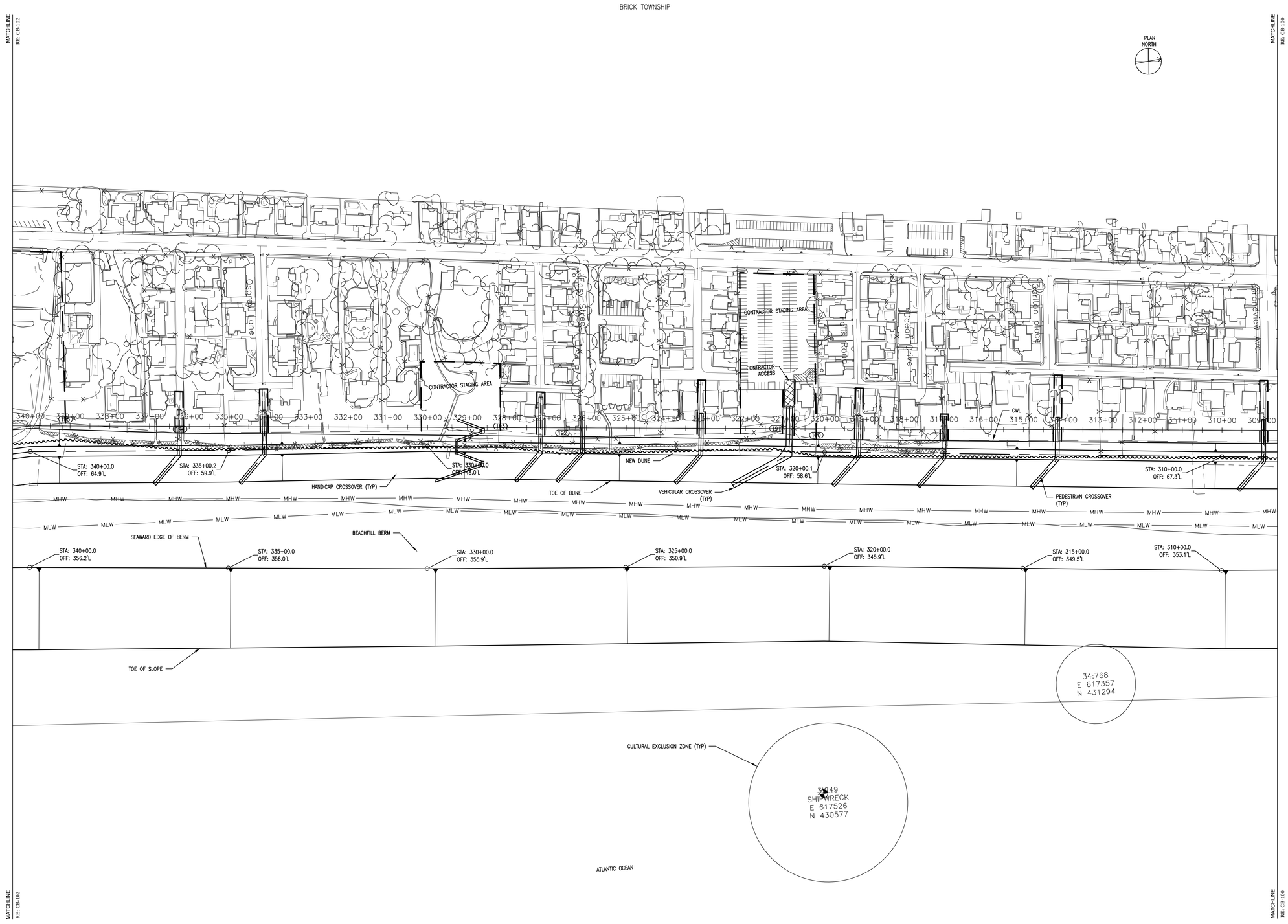

1 PLAN - STA. 308+60 TO STA. 340+45
SCALE: 1" = 100'

100 0 100 200
SCALE IN FEET

NOTES:

1. SEE SHEET C-001 FOR LEGEND AND GENERAL NOTES.
2. SEE SHEET C-102 FOR SURVEY AND CONSTRUCTION BASELINE GEOMETRY.
3. SEE SHEET C-103 FOR CONTRACTOR WORK LIMIT COORDINATES.
4. SEE SHEET CB-200 FOR TYPICAL BEACHFILL SECTIONS, AND SHEETS CB-300 TO CB-301 FOR CROSS SECTIONS.
5. SEE SHEET C-400 FOR DUNE CROSSOVER LOCATIONS, AND SHEETS C-402 AND C-403 FOR DETAILS.
6. SEE SHEETS C-500 THROUGH C-502 FOR BORROW AREAS.

DRAFT

US Army Corps of Engineers
Philadelphia District

MARK	ACTION	DATE	BY
-	-	-	-

MARK	ACTION	DATE	BY
-	-	-	-

MARK	ACTION	DESCRIPTION
-	-	-

U.S. ARMY CORPS OF ENGINEERS
PHILADELPHIA DISTRICT
PHILADELPHIA, PA 19107-3390
www.nap.usace.army.mil

DWN BY: ADD	DESIGNED BY: DCL	ISSUE/RELEASE DATE: 90% 04 OCT 13
CKD BY: DAN	REVIEWED BY: TEH	PROJ. NUMBER: -
		SOLICITATION NUMBER: W912BU-14-B-XXXX
DWG SCALE: 1"=100'		CONTRACT NUMBER: -
DWG. SIZE: 30"X42" Arch E	FILE NAME: CB-101.dwg	

MANASQUAN INLET TO BARNEGAT INLET
OCEAN COUNTY, NEW JERSEY
INITIAL CONSTRUCTION BEACHFILL
NEW JERSEY SHORE PROTECTION
PLAN - STA. 308+60 TO STA. 340+45

SHEET NUMBER
CB-101

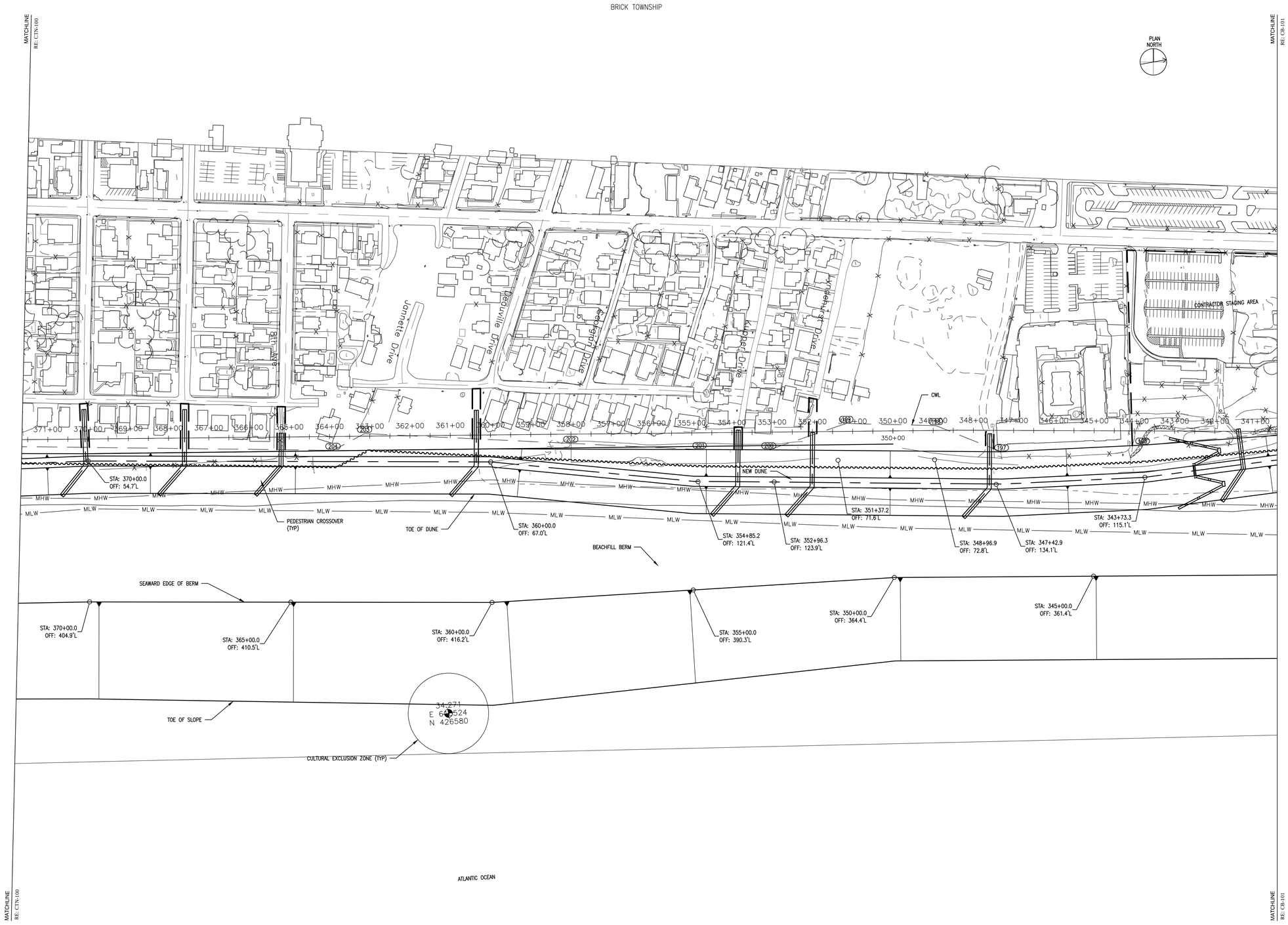

1 PLAN - STA. 340+45 TO STA. 371+64
SCALE: 1" = 100'

100 0 100 200
SCALE IN FEET

NOTES:

1. SEE SHEET C-001 FOR LEGEND AND GENERAL NOTES.
2. SEE SHEET C-102 FOR SURVEY AND CONSTRUCTION BASELINE GEOMETRY.
3. SEE SHEET C-103 FOR CONTRACTOR WORK LIMIT COORDINATES.
4. SEE SHEET CB-200 FOR TYPICAL BEACHFILL SECTIONS, AND SHEETS CB-300 TO CB-301 FOR CROSS SECTIONS.
5. SEE SHEET C-400 FOR DUNE CROSSOVER LOCATIONS, AND SHEETS C-402 AND C-403 FOR DETAILS.
6. SEE SHEETS C-500 THROUGH C-502 FOR BORROW AREAS.

DRAFT

US Army Corps of Engineers Philadelphia District

MARK	ACTION	DATE	BY
-	-	-	-

MARK	ACTION	DATE	BY
-	-	-	-

MARK	ACTION	DATE	BY
-	-	-	-

MARK	ACTION	DATE	BY
-	-	-	-

U.S. ARMY CORPS OF ENGINEERS
PHILADELPHIA DISTRICT
PHILADELPHIA, PA 19107-3390
www.nap.usace.army.mil

DWN BY: -
CKD BY: -
DESIGNED BY: -
REVIEWED BY: -
ISSUE/RELEASE DATE: 9/16/04 OCT 13
PROJ. NUMBER: -
SOLICITATION NUMBER: W912BJ-14-B-XXXX
CONTRACT NUMBER: -
DWG SCALE: -
DWG. SIZE: 30"x42" Arch E
FILE NAME: CB-102.dwg

MANASQUAN INLET TO BARNEGAT INLET
OCEAN COUNTY, NEW JERSEY
INITIAL CONSTRUCTION BEACHFILL
NEW JERSEY SHORE PROTECTION
PLAN - STA. 340+45 TO STA. 371+64

SHEET NUMBER
CB-102

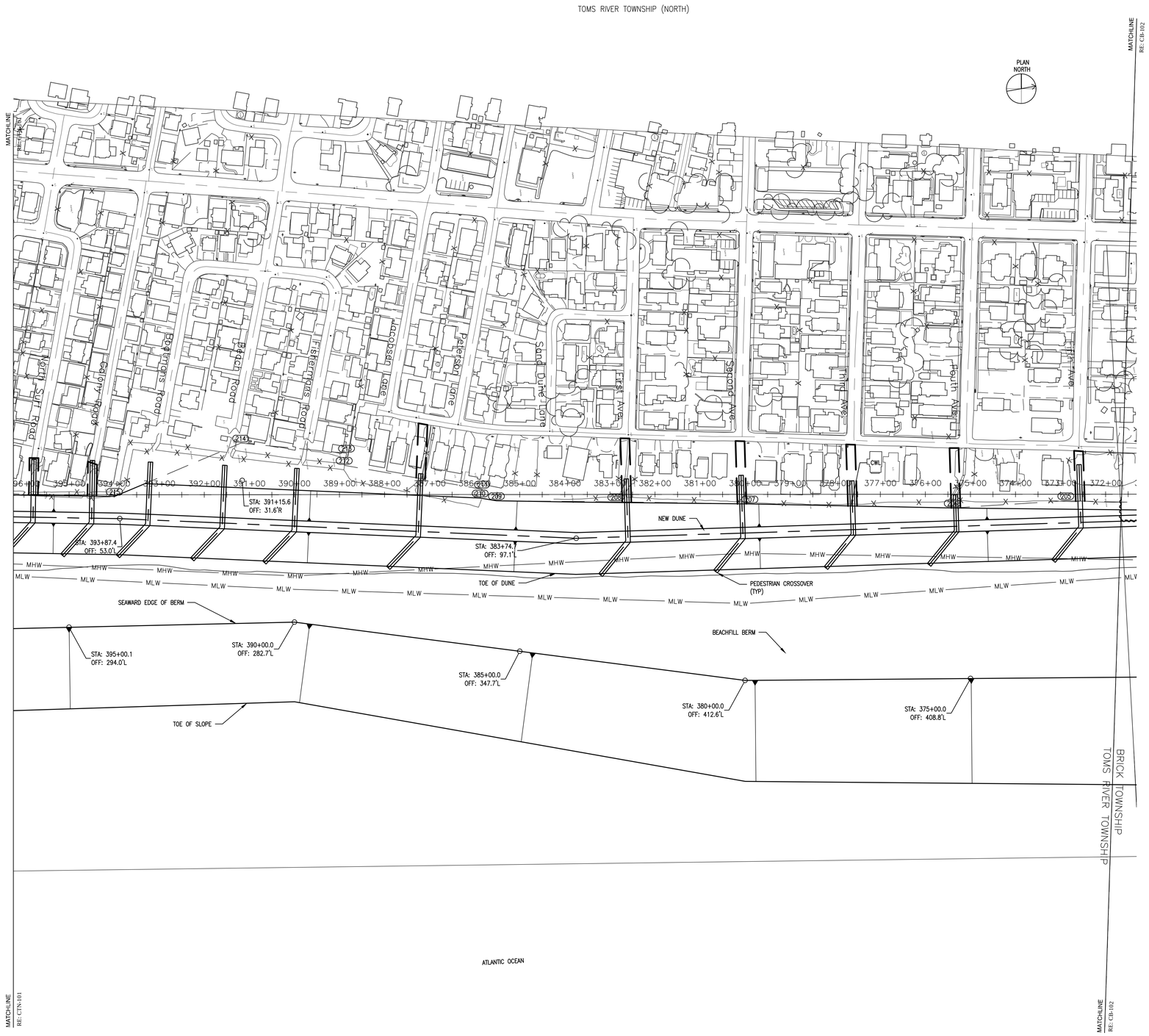

1 PLAN - STA. 371+64 TO STA. 396+24
SCALE: 1" = 100'

100 0 100 200
SCALE IN FEET

NOTES:

1. SEE SHEET C-001 FOR LEGEND AND GENERAL NOTES.
2. SEE SHEET C-102 FOR SURVEY AND CONSTRUCTION BASELINE GEOMETRY.
3. SEE SHEET C-103 FOR CONTRACTOR WORK LIMIT COORDINATES.
4. SEE SHEET CTN-200 FOR TYPICAL BEACHFILL SECTIONS, AND SHEETS CTN-300 TO CTN-301 FOR CROSS SECTIONS.
5. SEE SHEET C-400 FOR DUNE CROSSOVER LOCATIONS, AND SHEETS C-402 AND C-403 FOR DETAILS.
6. SEE SHEETS C-500 THROUGH C-502 FOR BORROW AREAS.

DRAFT

US Army Corps of Engineers Philadelphia District

MARK	ACTION	DESCRIPTION	DATE	BY
-	-	-	-	-
-	-	-	-	-
-	-	-	-	-
-	-	-	-	-
-	-	-	-	-
-	-	-	-	-

U.S. ARMY CORPS OF ENGINEERS
PHILADELPHIA DISTRICT
PHILADELPHIA, PA 19107-3390
www.nap.usace.army.mil

DWN BY: ADD
CKD BY: DAN
DESIGNED BY: DCL
REVIEWED BY: TEH
DWG SCALE: 1"=100'
DWG. SIZE: 30"x42" Arch E1
ISSUE/RELEASE DATE: 9/16/04 OCT 13
PROJ. NUMBER: -
SOLICITATION NUMBER: W912BU-14-B-XXXX
CONTRACT NUMBER: -
FILE NAME: CTN-100.dwg

MANASQUAN INLET TO BARNEGAT INLET
OCEAN COUNTY, NEW JERSEY
INITIAL CONSTRUCTION BEACHFILL
NEW JERSEY SHORE PROTECTION
PLAN - STA. 371+64 TO STA. 396+24
-

SHEET NUMBER
CTN-100

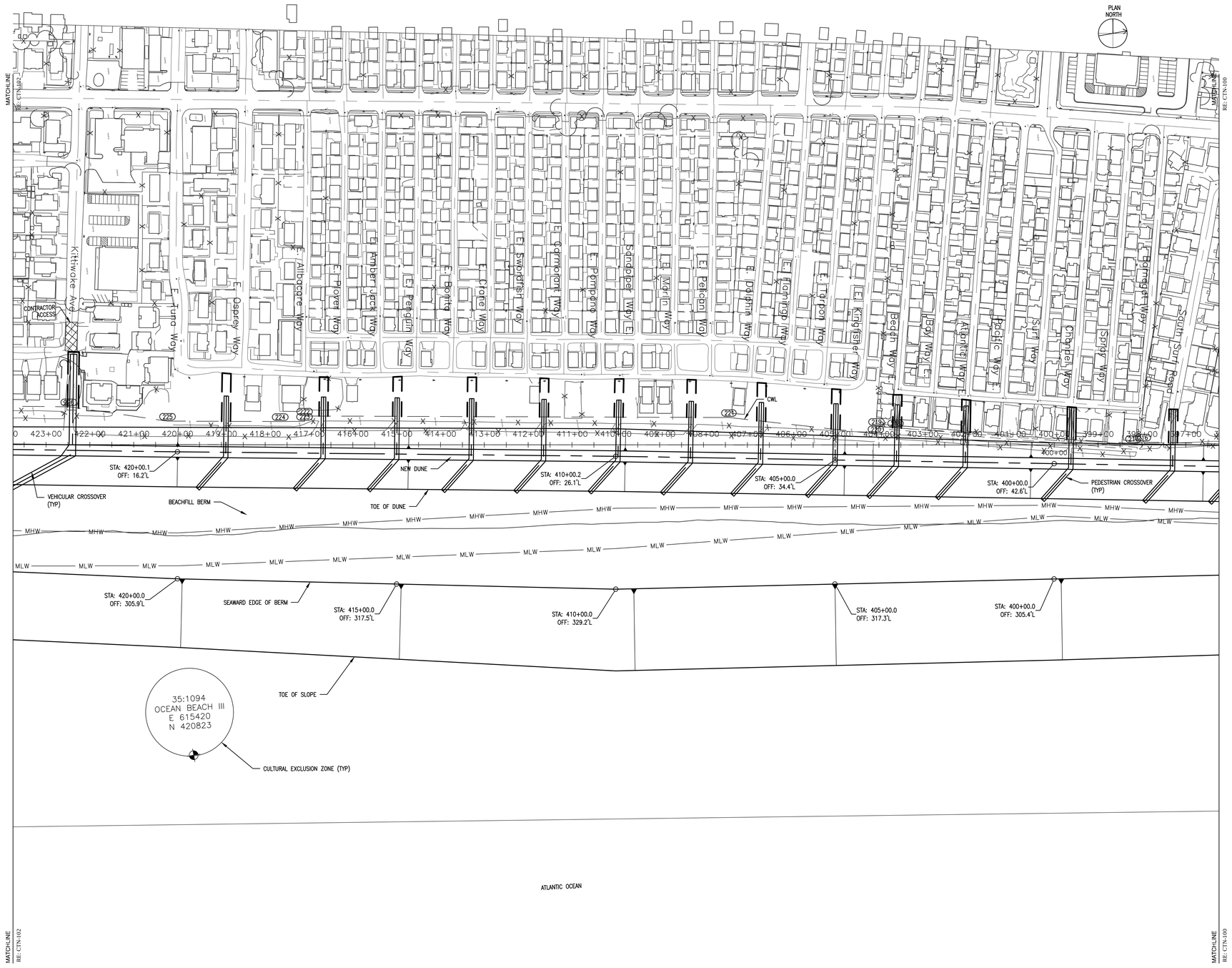

1 PLAN - STA. 396+24 TO STA. 423+76

SCALE: 1" = 100'

100 0 100 200

SCALE IN FEET

NOTES:

1. SEE SHEET C-001 FOR LEGEND AND GENERAL NOTES.
2. SEE SHEET C-102 FOR SURVEY AND CONSTRUCTION BASELINE GEOMETRY.
3. SEE SHEET C-103 FOR CONTRACTOR WORK LIMIT COORDINATES.
4. SEE SHEET CTN-200 FOR TYPICAL BEACHFILL SECTIONS, AND SHEETS CTN-300 TO CTN-301 FOR CROSS SECTIONS.
5. SEE SHEET C-400 FOR DUNE CROSSOVER LOCATIONS, AND SHEETS C-402 AND C-403 FOR DETAILS.
6. SEE SHEETS C-500 THROUGH C-502 FOR BORROW AREAS.

DRAFT

US Army Corps of Engineers
Philadelphia District

MARK	ACTION	DATE	BY	DESCRIPTION	DATE	BY
-	-	-	-	-	-	-
-	-	-	-	-	-	-
-	-	-	-	-	-	-
-	-	-	-	-	-	-
-	-	-	-	-	-	-
-	-	-	-	-	-	-

U.S. ARMY CORPS OF ENGINEERS
PHILADELPHIA DISTRICT
PHILADELPHIA, PA 19107-3390
www.nap.usace.army.mil

DWN BY: ADD
CKD BY: DAN
DESIGNED BY: DCL
REVIEWED BY: TEL
ISSUE/RELEASE DATE: 50% 04 OCT 13
PROJ. NUMBER: -
SOLICITATION NUMBER: W912BU-14-B-XXXX
CONTRACT NUMBER: -
DWG. SCALE: 1"=100'
DWG. SIZE: 22"X34" ANSI E
FILE NAME: CTN101.dwg

MANASQUAN INLET TO BARNEGAT INLET
OCEAN COUNTY, NEW JERSEY
INITIAL CONSTRUCTION BEACHFILL
NEW JERSEY SHORE PROTECTION
PLAN - STA. 396+24 TO STA. 423+76

SHEET NUMBER
CTN-101